

Public lighting layout is in suggested locations only, it is subject to agreement with local authority and M&E consultant.

SOFT LANDSCAPE TREATMENTS:

- Existing Trees**
To Be Retained on Site (see consultant drawings)

Existing Hedgerow
To Be Retained on Site

Tree Planting
Scotlet

Private Grassed Area
Back Gardens & Front Gardens

Public Grassed Area

Shrub Planting

Bulb Planting


Green Corridor
Whip Planting native species


H1 Hedge Planting
Prunus laetifolia or Elaeagnus x ebbingii or Crataegus monogyna, Pinus nigra, Ilex aquifolium, Rosa canina, Lonicera periclymenum (Sloanea Thomas)


H2 Hedge Planting
Native Hedgerow 100m+ Double Row (Crataegus monogyna, Pinus nigra, Ilex aquifolium, Rosa canina, Lonicera periclymenum (Sloanea Thomas))


Public Path


HARD LANDSCAPE TREATMENTS:


-  **Private Path/House Entrance**
Natural Grey Paving 200 x 100 x 80mm
(Or Similar Approved)


 **Public Path Surface**
Brushed concrete with trowel edge finish
(Or Similar Approved)


 **Road Surface**
Tarmac/adam
(Or Similar Approved)


 **Road Surface**
Parking, permeable paving

 **Road Surface**
Tarmac/adam with colour chip
(Or Similar Approved)








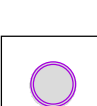
 **Cycle Path Surface**
Tarmac/adam
(Or Similar Approved)



 **Open Space Path Surface**
Dust
(Or Similar Approved)



 **Civic Space Surface**
Charcoal 200 x 100mm
stretcher course
(Or Similar Approved)



 **Civic Space Surface**
Silver Flag recon, 600 x 300mm
(Or Similar Approved)



BOUNDARY TREATMENTS:

- | | |
|---|---|
|  | Boundary Treatment
Back Garden Fence |
|  | Boundary Treatment
Feature Wall 2m high |
|  | Boundary Treatment
1.2m High Parkland Railing |
|  | Boundary Treatment
603mm High Butt Wall with
1.2m High Railing or Similar Approved |
|  | Boundary Treatment
2m High Fair face wall
or Similar Approved |
|  | Boundary Treatment
1.2m High Timber Post & 3 Rail
Fence or Similar Approved |
|  | Boundary Treatment
Flush Kerb
or Similar Approved |
|  | Boundary Treatment
2.4M High Stone Pier with Stone
Capping or similar Approved |

- | | |
|---|---|
|  | Bin Storage
No outside access to back Gardens |
|  | Tree Pit
14 m ³ |

- | | |
|---|-----------------|
|  | Seating |
|  | Traffic Bollard |

-  **Attenuation Tank**
See Engineers dwg. for details
 -  **Swale**
See Engineers dwg. for details

-  **Public Lighting**
6000mm columns, 21-25m apart
 -  **Public Lighting**
800mm bollards, 10m apart

NATURAL PLAY ITEMS:

- 

Play Item 1
Embankment Slide
(Or Similar Approved)



Play Item 2
Sway Alley NAT812
(Or Similar Approved)



Play Item 3
Picus Pick-up Sticks
(Or Similar Approved)



Play Item 4
Balancing Beam
(Or Similar Approved)



Play Item 5
Springer
(Or Similar Approved)

REV	DATE	BY	DESCRIPTION
A	09.01.2019	MR	Revised Layout
B	16.01.2019	MR	Revised Layout
C	20.02.2019	MR	Open Spaces & Creche set down
D	04.07.2019	MR	Revised Layout

Project Title: Proposed Residential Development at Newtown, Drogheda, Co. Louth

Dwg. No.: 01 (A1)

Scale: 1:1000

Client: Ravala Ltd


Date: 28.11.2018

Drawing Title: Landscape Masterplan

Drawing By: JC

Job No.: 1450

Checked By: RMD



Ronan MacDiarmada +Associates Ltd.
Landscape Architects and Consultants.

5 Tootenhill, Rathcoole, Co. Dublin
tel: +353 1 412 4476 mob: 086 26 25 438
fax: +353 1 401 3748 e-mail: ronan@rmda.ie

This Drawing is Copyright

Public lighting layout is in suggested locations only, it is subject to agreement with local authority and M&E consultant.